



1 Marlow Lock

Built in 1927, with stunning riverside views



3 All Saints Church

Built in 1835, on the site of a 12th century church



4 Marlow Bridge

Built in 1832 by W. T. Clark, a small version of Budapest's 1839 Chain Bridge



8 Remnantz

Built around 1720, Royal Military Academy location (now at Sandhurst)



9 Riley Park

Recreation grounds gifted to the people of Marlow in 1914

“Nothing compares to the simple pleasure of a bike ride.”

– John F. Kennedy

Helpful Marlow Loop tips:

- The anticlockwise route is easier than the clockwise route due to fewer right turns
- Less confident cyclists could consider using the marked pedestrian crossings
- Bike rack location details can be found on the Marlow Loop webpage, see below for link

Marlow Loop Support:

To report a problem with the roads (e.g. potholes, dangerous situations) please use the following website:
<https://fixmystreet.buckscc.gov.uk/>

To report a problem with the Marlow Loop route or stickers, please contact us at:
cycling@transitionmarlow.org

Improve Marlow cycling:


Join the TTM cycle group to help develop more cycle-friendly routes. Sign up for the TTM newsletter to find the next meeting dates.

For more information:

Visit the Marlow Loop webpage at:
www.transitionmarlow.org/cycling/marlowloop or scan the QR code on the front cover.



Version 2 leaflet created by TTM,
with assistance from NCS Team Emeke.
June 2019



Scan for more
Marlow Loop info!

A better way
to explore



**MARLOW
LOOP**

www.transitionmarlow.org


Directions to other cycle routes


A Road to Chiltern Cycleway

B Road to Seymour Park & Community Orchard

C Cycle route to Marlow Bottom & Rebellion Brewery


D Cycle route towards Little Marlow & Bourne End

 Marlow train station

 Tourist info (library)

 Saddle Safari (bike shop)

 Bike racks

 Take care: vehicles turning/congestion

 Pedestrian crossing

